



JOHN COADY CONSULTING PTY LTD

Town Planning and Traffic Consultants

Suite 215, 40 Yeo St, Neutral Bay • Po Box 1264 Neutral Bay 2089
Ph: (02) 9908 5599 Fax (02) 9908 3800 • Email: john@johnco.com.au
ABN – 99 001 929 219 ACN – 001 929 219

22 December 2006
Ref: 05368-C

The General Manager
Woollahra Council
PO Box 61
Double Bay NSW 1360

Fax : 9391 7044

Dear Sir/Madam

PROPOSED MODIFICATIONS TO BOAT STORAGE AT THE ROSE BAY AND POINT PIPER MARINAS - ON-STREET PARKING ACCUMULATION SURVEYS

Project Planning Associates, the predecessor company for John Coady Consulting Pty Ltd, prepared a Traffic and Parking Assessment report dated 22 November 2005 for the abovementioned proposal. Included in that Traffic and Parking Assessment report are the results of a survey of on-street parking accumulations within a 300m walking distance of the Rose Bay and Point Piper Marinas. That parking accumulation survey was conducted at 2hr intervals between 6.00am - 6.00pm on Friday 14 and Saturday 15 October 2005. The results of that survey, which are included in the 22 November 2005 report, are reproduced as Annexure A to this letter for convenience. The results of that survey revealed that:


- There is a total of 163 on-street parking spaces within a 200m walking distance of the Rose Bay marina, and a total of 56 on-street parking spaces within a 200m walking distance of the Point Piper marina. The peak parking accumulation within a 200m walking distance of the marinas occurred around 8.00am on the Friday surveyed when a combined parking accumulation of 65.8% was recorded, leaving 75 vacant parking spaces. The peak parking accumulation recorded during the Saturday survey was also around 8.00am when 56.2% of the parking spaces were occupied leaving 96 vacant parking spaces.
- There is a total of 391 on-street parking spaces within a 300m walking distance of either marina. The peak parking demand recorded during the Friday survey was around 10.00am when 65.2% of the parking spaces were occupied leaving 136 vacant parking spaces. The peak parking demand recorded during the Saturday survey was around 8.00am when 49.9% of the parking spaces were occupied leaving 196 vacant parking spaces.

Woollahra Council has requested that the parking accumulation surveys be repeated during the Summer period. By way of response, the surveys were repeated on Friday 15, Saturday 16, Sunday 17 and Monday 18 December 2006. The results of the 2006 surveys are included as Annexure B to this letter revealing that:

- The peak parking accumulation within a 200m walking distance of the marinas occurred around 2.00pm on the Sunday surveyed when a combined parking accumulation of 64.4% was recorded, leaving 74 vacant parking spaces.
- The peak parking demand recorded within a 300m walking distance of the marinas occurred around 4.00pm on Sunday when 65.5% of the parking spaces were occupied leaving 135 vacant parking spaces.
- Relevantly, the weekday and Saturday surveys included tradesmen and delivery vehicles generated by construction sites at 2 Cranbrook Rd and 585 New South Head Rd, both of which are within 200m of the Rose Bay Marina.

I trust that this submission adequately responds to Council's request and remain available to be of further assistance if required.

Yours Faithfully,



John Coady
Director
John Coady Consulting Pty Ltd

**RESULTS OF ON-STREET PARKING ACCUMULATION SURVEYS
CONDUCTED ON FRIDAY 14, SATURDAY 15 OCTOBER 2005**



R.O.A.R. DATA

Reliable, Original & Authentic Results
Ph.88196847, Fax 88196849, Mob.0418-239019

Client :Project Planning J.C.
Job No/Name :1139 Rose Bay Marina Parking

Friday 14th October 05

300m walking distance from Rose Bay Marina and Point Piper Marina

Zone	Location	Capacity	0600	0800	1000	Midday	1400	1600	1800
A	Wunulla Rd E/Side	8	8	8	7	10	6	6	4
B	Wunulla Rd E/Side	3	1	4	4	4	2	2	0
C	Wunulla Rd E/Side	NP	0	0	0	0	0	0	0
D	Wunulla Rd E/Side	13	10	12	13	13	13	10	8
E	Wunulla Rd E/Side	14	7	11	12	11	10	10	8
E 1	New South Head Rd N/Side	8	5	8	8	5	4	4	4
F	New South Head Rd N/Side	18	3	18	15	13	13	9	5
G	New South Head Rd N/Side	16	3	16	16	12	15	9	4
H	New South Head Rd N/Side	11	1	4	10	7	6	8	5
I	New South Head Rd N/Side	8	2	2	6	5	7	0	1
J	New South Head Rd N/Side	8	1	1	3	2	0	0	0
K	New South Head Rd S/Side	2	1	1	0	1	0	0	1
L	Salisbury Rd E/Side	6	4	3	4	4	4	5	5
L 1	Salisbury Rd W/Side	6	4	4	3	3	3	2	3
M	New South Head Rd S/Side	5	2	2	3	3	4	1	2
N	New South Head Rd S/Side	5	2	2	0	1	1	0	2
O	Beresford Rd E/Side	8	3	2	7	6	6	5	5
O 1	Beresford Rd E/Side	9	4	5	5	8	6	5	4
O 2	Beresford Rd W/Side	11	2	4	5	6	7	4	2
O 3	Beresford Rd W/Side	8	2	8	8	7	7	6	2
P	Cranbrook Rd E/Side	3	3	3	3	3	3	2	3
P 1	Cranbrook Rd E/Side	13	0	2	4	3	2	3	3
P 2	Cranbrook Rd E/Side	15	3	1	1	1	1	1	2
P 3	Cranbrook Rd W/Side	11	2	1	7	4	6	1	0
P 4	Cranbrook Rd W/Side	15	8	10	11	10	10	7	4
Q	New South Head Rd S/Side	4	4	4	4	4	4	4	4
R	New South Head Rd S/Side	11	6	11	4	6	8	11	5
S	New South Head Rd S/Side	15	5	12	4	1	6	3	4
T	Rose Bay Ave E/Side	13	0	1	2	4	6	3	1
T 1	Rose Bay Ave E/Side	13	0	13	13	8	7	3	0
T 2	Rose Bay Ave W/Side	18	0	11	14	5	5	5	2
T 3	Rose Bay Ave W/Side	15	6	10	5	7	11	10	11
U	New South Head Rd S/Side	NS	0	0	0	0	0	0	0
V	New South Head Rd N/Side	NS	0	0	0	0	0	0	0
W	Wunulla Rd W/Side	NS	0	0	0	0	0	0	0
X	Wunulla Rd W/Side	NS	0	0	0	0	0	0	0
Y	Wunulla Rd W/Side	NS	0	0	0	0	0	0	0
Z	Wyuna Rd S/Side	13	7	7	7	3	4	3	5
Z 1	Wyuna Rd N/Side	13	10	5	6	4	4	3	9
Z 2	Wunulla Rd W/Side	26	6	16	22	22	19	18	9
Z 3	Longworth Ave S/Side	6	5	4	6	4	3	4	7
Z 4	Longworth Ave N/Side	12	6	7	7	9	7	8	4
Z 5	Wunulla Rd W/Side	8	8	8	6	6	5	4	5
Total		391	144	241	255	225	225	179	143
Number of Vacant Spaces			247	150	136	166	166	212	248
% of Capacity Used			36.8%	61.6%	65.2%	57.5%	57.5%	45.8%	36.6%



R.O.A.R. DATA

Reliable, Original & Authentic Results

Ph.88196847, Fax 88196849, Mob.0418-239019

Client :Project Planning J.C.
Job No/Name :1139 Rose Bay Marina Parking

Saturday 15th October 05

300m walking distance from Rose Bay Marina and Point Piper Marina

Zone	Location	Capacity	0600	0800	1000	Midday	1400	1600	1800
A	Wunulla Rd E/Side	8	3	4	6	5	5	4	5
B	Wunulla Rd E/Side	3	0	2	3	1	1	1	0
C	Wunulla Rd E/Side	NP	0	0	0	0	0	0	0
D	Wunulla Rd E/Side	13	6	8	7	11	8	8	5
E	Wunulla Rd E/Side	14	10	9	7	9	5	8	7
E 1	New South Head Rd N/Side	8	7	8	8	8	8	8	8
F	New South Head Rd N/Side	18	3	6	7	10	10	9	5
G	New South Head Rd N/Side	16	1	10	12	14	14	8	7
H	New South Head Rd N/Side	11	5	7	5	8	9	11	6
I	New South Head Rd N/Side	8	1	2	3	8	6	4	3
J	New South Head Rd N/Side	8	0	0	1	1	1	0	0
K	New South Head Rd S/Side	2	0	0	1	1	0	0	0
L	Salisbury Rd E/Side	6	1	2	3	3	3	3	2
L 1	Salisbury Rd W/Side	6	5	3	4	5	4	5	5
M	New South Head Rd S/Side	5	4	3	5	3	1	2	2
N	New South Head Rd S/Side	5	2	1	3	1	1	0	1
O	Beresford Rd E/Side	8	4	5	5	6	6	6	5
O 1	Beresford Rd E/Side	9	5	5	7	5	3	4	4
O 2	Beresford Rd W/Side	11	6	4	7	5	3	4	3
O 3	Beresford Rd W/Side	8	3	4	1	1	3	2	1
P	Cranbrook Rd E/Side	3	3	3	3	2	3	3	3
P 1	Cranbrook Rd E/Side	13	1	1	0	0	1	1	2
P 2	Cranbrook Rd E/Side	15	2	1	1	3	2	3	1
P 3	Cranbrook Rd W/Side	11	1	2	2	2	2	1	2
P 4	Cranbrook Rd W/Side	15	6	5	7	7	6	7	9
Q	New South Head Rd S/Side	4	3	3	3	2	4	4	4
R	New South Head Rd S/Side	11	8	9	7	11	10	8	7
S	New South Head Rd S/Side	15	3	3	3	4	6	6	5
T	Rose Bay Ave E/Side	13	5	12	1	2	0	0	0
T 1	Rose Bay Ave E/Side	13	2	6	0	0	3	1	0
T 2	Rose Bay Ave W/Side	18	12	9	2	1	0	2	1
T 3	Rose Bay Ave W/Side	15	15	14	6	5	5	5	4
U	New South Head Rd S/Side	NS	0	0	0	0	0	0	0
V	New South Head Rd N/Side	NS	0	0	0	0	0	0	0
W	Wunulla Rd W/Side	NS	0	0	0	0	0	0	0
X	Wunulla Rd W/Side	NS	0	0	0	0	0	0	0
Y	Wunulla Rd W/Side	NS	0	0	0	0	0	0	0
Z	Wyuna Rd S/Side	13	10	9	8	9	6	8	6
Z 1	Wyuna Rd N/Side	13	11	10	8	6	5	7	8
Z 2	Wunulla Rd W/Side	26	8	10	10	17	12	10	9
Z 3	Longworth Ave S/Side	6	4	4	4	4	1	3	4
Z 4	Longworth Ave N/Side	12	8	7	6	6	8	7	8
Z 5	Wunulla Rd W/Side	8	4	4	5	7	7	6	6
Total		391	172	195	171	193	172	169	148
Number of Vacant Spaces			219	196	220	198	219	222	243
% of Capacity Used			44.0%	49.9%	43.7%	49.4%	44.0%	43.2%	37.9%



R.O.A.R. DATA

Reliable, Original & Authentic Results

Ph.88196847, Fax 88196849, Mob.0418-239019

Client :Project Planning J.C.

Job No/Name :1139 Rose Bay Marina Parking

Friday 14th October 05

200m walking distance from Rose Bay Marina

TIME

Zone	Location	Capacity	0600	0800	1000	Midday	1400	1600	1800
F	New South Head Rd N/Side	18	3	18	15	13	13	9	5
G	New South Head Rd N/Side	16	3	16	16	12	15	9	4
H	New South Head Rd N/Side	11	1	4	10	7	6	8	5
I	New South Head Rd N/Side	8	2	2	6	5	7	0	1
N	New South Head Rd S/Side	5	2	2	0	1	1	0	2
O	Beresford Rd E/Side	8	3	2	7	6	6	5	5
O 3	Beresford Rd W/Side	8	2	8	8	7	7	6	2
P	Cranbrook Rd E/Side	3	3	3	3	3	3	2	3
P 1	Cranbrook Rd E/Side	13	0	2	4	3	2	3	3
P 4	Cranbrook Rd W/Side	15	8	10	11	10	10	7	4
Q	New South Head Rd S/Side	4	4	4	4	4	4	4	4
R	New South Head Rd S/Side	11	6	11	4	6	8	11	5
S	New South Head Rd S/Side	15	5	12	4	1	6	3	4
T	Rose Bay Ave E/Side	13	0	1	2	4	6	3	1
T 3	Rose Bay Ave W/Side	15	6	10	5	7	11	10	11
Total		163	48	105	99	89	105	80	59
Number of Vacant Spaces			115	58	64	74	58	83	104
% of Capacity Used			29.4%	64.4%	60.7%	54.6%	64.4%	49.1%	36.2%

200m walking distance from Point Piper Marina

Zone	Location	Capacity	0600	0800	1000	Midday	1400	1600	1800
B	Wunulla Rd E/Side	3	1	4	4	4	2	2	0
C	Wunulla Rd E/Side	NP	0	0	0	0	0	0	0
D	Wunulla Rd E/Side	13	10	12	13	13	13	10	8
E	Wunulla Rd E/Side	14	7	11	12	11	10	10	8
W	Wunulla Rd W/Side	NS	0	0	0	0	0	0	0
X	Wunulla Rd W/Side	NS	0	0	0	0	0	0	0
Y	Wunulla Rd W/Side	NS	0	0	0	0	0	0	0
Z	Wyuna Rd S/Side	13	7	7	7	3	4	3	5
Z 1	Wyuna Rd N/Side	13	10	5	6	4	4	3	9
Total		56	35	39	42	35	33	28	30
Number of Vacant Spaces			21	17	14	21	23	28	26
% of Capacity Used			62.5%	69.6%	75.0%	62.5%	58.9%	50.0%	53.6%

Combined 200m walking distance from Point Piper Marina and Rose Bay Marina

Total		219	83	144	141	124	138	108	89
Number of Vacant Spaces			136	75	78	95	81	111	130
% of Capacity Used			37.9%	65.8%	64.4%	56.6%	63.0%	49.3%	40.6%

NP = No Parking

NS = No Stopping/Standing

**R.O.A.R. DATA***Reliable, Original & Authentic Results*

Ph.88196847, Fax 88196849, Mob.0418-239019

Client :Project Planning J.C.

Job No/Name :1139 Rose Bay Marina Parking

Saturday 15th October 05**200m walking distance from Rose Bay Marina****TIME**

Zone	Location	Capacity	0600	0800	1000	Midday	1400	1600	1800
F	New South Head Rd N/Side	18	3	6	7	10	10	9	5
G	New South Head Rd N/Side	16	1	10	12	14	14	8	7
H	New South Head Rd N/Side	11	5	7	5	8	9	11	6
I	New South Head Rd N/Side	8	1	2	3	8	6	4	3
N	New South Head Rd S/Side	5	2	1	3	1	1	0	1
O	Beresford Rd E/Side	8	4	5	5	6	6	6	5
O 3	Beresford Rd W/Side	8	3	4	1	1	3	2	1
P	Cranbrook Rd E/Side	3	3	3	3	2	3	3	3
P 1	Cranbrook Rd E/Side	13	1	1	0	0	1	1	2
P 4	Cranbrook Rd W/Side	15	6	5	7	7	6	7	9
Q	New South Head Rd S/Side	4	3	3	3	2	4	4	4
R	New South Head Rd S/Side	11	8	9	7	11	10	8	7
S	New South Head Rd S/Side	15	3	3	3	4	6	6	5
T	Rose Bay Ave E/Side	13	5	12	1	2	0	0	0
T 3	Rose Bay Ave W/Side	15	15	14	6	5	5	5	4
Total		163	63	85	66	81	84	74	62
Number of Vacant Spaces			100	78	97	82	79	89	101
% of Capacity Used			38.7%	52.1%	40.5%	49.7%	51.5%	45.4%	38.0%

200m walking distance from Point Piper Marina

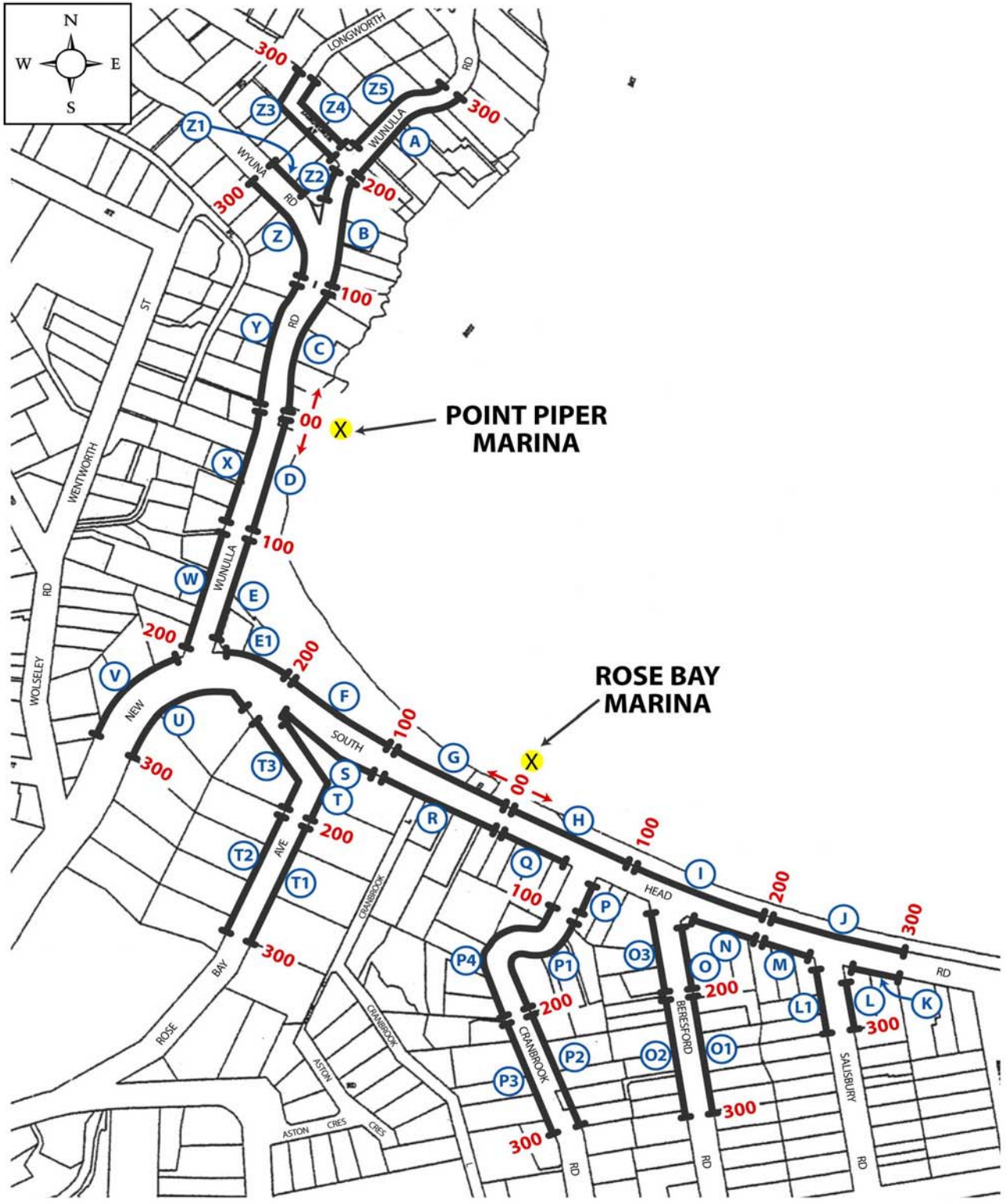

Zone	Location	Capacity	0600	0800	1000	Midday	1400	1600	1800
B	Wunulla Rd E/Side	3	0	2	3	1	1	1	0
C	Wunulla Rd E/Side	NP	0	0	0	0	0	0	0
D	Wunulla Rd E/Side	13	6	8	7	11	8	8	5
E	Wunulla Rd E/Side	14	10	9	7	9	5	8	7
W	Wunulla Rd W/Side	NS	0	0	0	0	0	0	0
X	Wunulla Rd W/Side	NS	0	0	0	0	0	0	0
Y	Wunulla Rd W/Side	NS	0	0	0	0	0	0	0
Z	Wyuna Rd S/Side	13	10	9	8	9	6	8	6
Z 1	Wyuna Rd N/Side	13	11	10	8	6	5	7	8
Total		56	37	38	33	36	25	32	26
Number of Vacant Spaces			19	18	23	20	31	24	30
% of Capacity Used			66.1%	67.9%	58.9%	64.3%	44.6%	57.1%	46.4%

Combined 200m walking distance from Point Piper Marina and Rose Bay Marina

Total	219	100	123	99	117	109	106	88
Number of Vacant Spaces		119	96	120	102	110	113	131
% of Capacity Used		45.7%	56.2%	45.2%	53.4%	49.8%	48.4%	40.2%

NP = No Parking

NS = No Stopping/Standing



PROJECT PLANNING ASSOCIATES
Town Planning, Environmental and Transportation Consultants

ON-STREET PARKING SURVEY ZONES

**RESULTS OF ON-STREET PARKING ACCUMULATION SURVEYS
CONDUCTED ON FRIDAY 15, SATURDAY 16, SUNDAY 17 AND
MONDAY 18 DECEMBER 2006**

**R.O.A.R. DATA***Reliable, Original & Authentic Results*

Ph.88196847, Fax 88196849, Mob.0418-239019

Client :John Coady Consulting
Job No/Name :1635 Rose Bay Marina Parking 2**Friday 15th December 2006****TIME**

Zone	Location	Cap	0600	0700	0800	0900	1000	1100	1200	1300	1400	1500	1600	1700	1800
A	Wunulla Rd E/Side	8	6	6	4	7	7	8	7	7	8	10	6	8	8
B	Wunulla Rd E/Side	3	3	3	3	2	2	2	2	2	2	2	2	3	3
C	Wunulla Rd E/Side	NP	0	0	0	0	0	0	0	0	0	0	0	0	0
D	Wunulla Rd E/Side	13	1	1	8	9	9	9	9	9	9	9	9	9	10
E	Wunulla Rd E/Side	14	8	9	10	11	11	11	11	11	11	11	11	11	10
E 1	New South Head Rd N/Side	8	2	2	7	6	6	6	6	6	6	6	8	7	8
F	New South Head Rd N/Side	18	10	9	18	15	15	17	18	18	18	18	18	12	15
G	New South Head Rd N/Side	16	8	12	16	11	9	7	11	16	13	16	10	8	8
H	New South Head Rd N/Side	11	0	0	2	6	2	1	2	2	2	2	2	1	0
I	New South Head Rd N/Side	8	1	1	1	1	1	1	1	3	3	3	4	3	2
J	New South Head Rd N/Side	8	0	0	0	0	0	1	0	0	0	0	0	1	0
K	New South Head Rd S/Side	2	2	2	2	2	1	1	1	1	1	1	1	2	2
L	Salisbury Rd E/Side	6	4	4	5	4	4	4	4	4	5	5	5	3	1
L 1	Salisbury Rd W/Side	6	2	2	3	3	3	4	2	2	2	2	2	1	1
M	New South Head Rd S/Side	5	4	4	2	2	3	3	2	1	1	2	3	3	2
N	New South Head Rd S/Side	5	2	2	3	3	2	1	1	3	3	3	0	1	1
O	Beresford Rd E/Side	8	3	3	2	5	6	6	4	5	5	5	6	6	7
O 1	Beresford Rd E/Side	9	7	4	3	4	5	6	6	4	4	4	7	9	8
O 2	Beresford Rd W/Side	11	5	3	2	5	3	3	2	2	2	3	2	5	6
O 3	Beresford Rd W/Side	8	2	2	2	2	2	1	2	1	1	1	2	3	4
P	Cranbrook Rd E/Side	3	3	4	4	4	4	4	4	4	4	3	2	3	3
P 1	Cranbrook Rd E/Side	13	2	5	6	5	3	3	4	5	5	6	5	3	3
P 2	Cranbrook Rd E/Side	15	2	2	6	5	5	3	4	4	4	4	4	4	4
P 3	Cranbrook Rd W/Side	11	4	4	4	2	2	2	2	2	2	2	2	2	2
P 4	Cranbrook Rd W/Side	15	10	11	15	12	14	14	12	12	13	13	9	8	8
Q	New South Head Rd S/Side	4	2	2	4	4	4	4	4	3	3	3	4	2	3
R	New South Head Rd S/Side	11	9	9	8	7	5	4	6	8	8	10	8	10	8
S	New South Head Rd S/Side	15	8	8	12	11	11	10	11	12	12	9	11	6	8
T	Rose Bay Ave E/Side	13	0	0	0	0	0	1	1	1	1	1	0	0	0
T 1	Rose Bay Ave E/Side	13	4	4	4	4	5	5	5	5	5	5	2	2	1
T 2	Rose Bay Ave W/Side	18	1	1	0	0	0	0	0	0	0	0	0	0	0
T 3	Rose Bay Ave W/Side	15	1	1	1	1	1	1	1	2	2	1	1	1	4
U	New South Head Rd S/Side	NS	0	0	0	0	0	0	0	0	0	0	0	0	0
V	New South Head Rd N/Side	NS	0	0	0	0	0	0	0	0	0	0	0	0	0
W	Wunulla Rd W/Side	NS	0	0	0	0	0	0	0	0	0	0	0	0	0
X	Wunulla Rd W/Side	NS	0	0	0	0	0	0	0	0	0	0	0	0	0
Y	Wunulla Rd W/Side	NS	0	0	0	0	0	0	0	0	0	0	0	0	0
Z	Wyuna Rd S/Side	13	8	9	9	10	10	10	10	10	10	10	9	9	8
Z 1	Wyuna Rd N/Side	13	9	9	8	9	9	9	8	8	8	8	8	9	9
Z 2	Wunulla Rd W/Side	26	13	17	23	22	24	22	23	21	24	22	20	19	21
Z 3	Longworth Ave S/Side	6	5	4	4	3	3	6	5	5	4	5	3	4	5
Z 4	Longworth Ave N/Side	12	10	10	9	11	11	10	11	11	12	12	12	8	12
Z 5	Wunulla Rd W/Side	8	7	6	4	3	3	4	4	3	4	4	6	5	5
Total		391	168	175	214	211	205	204	206	213	217	221	204	191	200
Number of Vacant Spaces			223	216	177	180	186	187	185	178	174	170	187	200	191
% of Capacity Used			43.0%	44.8%	54.7%	54.0%	52.4%	52.2%	52.7%	54.5%	55.5%	56.5%	52.2%	48.8%	51.2%



Friday 15th December 2006

200m walking distance from Rose Bay Marina

TIME

Zone	Location	Cap	0600	0700	0800	0900	1000	1100	1200	1300	1400	1500	1600	1700	1800
F	New South Head Rd N/Side	18	10	9	18	15	15	17	18	18	18	18	18	12	15
G	New South Head Rd N/Side	16	8	12	16	11	9	7	11	16	13	16	10	8	8
H	New South Head Rd N/Side	11	0	0	2	6	2	1	2	2	2	2	2	1	0
I	New South Head Rd N/Side	8	1	1	1	1	1	1	1	3	3	3	4	3	2
N	New South Head Rd S/Side	5	2	2	3	3	2	1	1	3	3	3	0	1	1
O	Beresford Rd E/Side	8	3	3	2	5	6	6	4	5	5	5	6	6	7
O 3	Beresford Rd W/Side	8	2	2	2	2	2	1	2	1	1	1	2	3	4
P	Cranbrook Rd E/Side	3	3	4	4	4	4	4	4	4	4	3	2	3	3
P 1	Cranbrook Rd E/Side	13	2	5	6	5	3	3	4	5	5	6	5	3	3
P 4	Cranbrook Rd W/Side	15	10	11	15	12	14	14	12	12	13	13	9	8	8
Q	New South Head Rd S/Side	4	2	2	4	4	4	4	4	3	3	3	4	2	3
R	New South Head Rd S/Side	11	9	9	8	7	5	4	6	8	8	10	8	10	8
S	New South Head Rd S/Side	15	8	8	12	11	11	10	11	12	12	9	11	6	8
T	Rose Bay Ave E/Side	13	0	0	0	0	0	1	1	1	1	1	0	0	0
T 3	Rose Bay Ave W/Side	15	1	1	1	1	1	1	1	2	2	1	1	1	4
Total		163	61	69	94	87	79	75	82	95	93	94	82	67	74
Number of Vacant Spaces			102	94	69	76	84	88	81	68	70	69	81	96	89
% of Capacity Used			37.4%	42.3%	57.7%	53.4%	48.5%	46.0%	50.3%	58.3%	57.1%	57.7%	50.3%	41.1%	45.4%

200m walking distance from Point Piper Marina

Zone	Location	Cap	0600	0700	0800	0900	1000	1100	1200	1300	1400	1500	1600	1700	1800
B	Wunulla Rd E/Side	3	3	3	3	2	2	2	2	2	2	2	2	3	3
C	Wunulla Rd E/Side	NP	0	0	0	0	0	0	0	0	0	0	0	0	0
D	Wunulla Rd E/Side	13	1	1	8	9	9	9	9	9	9	9	9	9	10
E	Wunulla Rd E/Side	14	8	9	10	11	11	11	11	11	11	11	11	11	10
W	Wunulla Rd W/Side	NS	0	0	0	0	0	0	0	0	0	0	0	0	0
X	Wunulla Rd W/Side	NS	0	0	0	0	0	0	0	0	0	0	0	0	0
Y	Wunulla Rd W/Side	NS	0	0	0	0	0	0	0	0	0	0	0	0	0
Z	Wyuna Rd S/Side	13	8	9	9	10	10	10	10	10	10	10	9	9	8
Z 1	Wyuna Rd N/Side	13	9	9	8	9	9	9	8	8	8	8	8	9	9
Total		56	29	31	38	41	41	41	40	40	40	40	39	41	40
Number of Vacant Spaces			27	25	18	15	15	15	16	16	16	16	17	15	16
% of Capacity Used			51.8%	55.4%	67.9%	73.2%	73.2%	73.2%	71.4%	71.4%	71.4%	71.4%	69.6%	73.2%	71.4%

Combined 200m walking distance from Point Piper Marina and Rose Bay Marina

Total	219	90	100	132	128	120	116	122	135	133	134	121	108	114
Number of Vacant Spaces		129	119	87	91	99	103	97	84	86	85	98	111	105
% of Capacity Used		41.1%	45.7%	60.3%	58.4%	54.8%	53.0%	55.7%	61.6%	60.7%	61.2%	55.3%	49.3%	52.1%

NP = No Parking
 NS = No Stopping/Standing

**R.O.A.R. DATA***Reliable, Original & Authentic Results*

Ph.88196847, Fax 88196849, Mob.0418-239019

Client :John Coady Consulting
Job No/Name :1635 Rose Bay Marina Parking 2**Saturday 16th December 2006****TIME**

Zone	Location	Cap	0600	0700	0800	0900	1000	1100	1200	1300	1400	1500	1600	1700	1800
A	Wunulla Rd E/Side	8	7	7	8	8	8	8	8	8	8	8	8	7	5
B	Wunulla Rd E/Side	3	0	0	3	2	2	3	3	3	3	3	3	3	2
C	Wunulla Rd E/Side	NP	0	0	0	0	0	0	0	0	0	0	0	0	0
D	Wunulla Rd E/Side	13	1	1	1	4	9	10	13	13	13	9	9	10	10
E	Wunulla Rd E/Side	14	9	1	4	14	12	12	14	12	14	12	6	9	9
E 1	New South Head Rd N/Side	8	2	2	3	3	5	5	6	6	8	8	6	5	5
F	New South Head Rd N/Side	18	1	2	3	6	9	11	12	18	18	15	11	10	10
G	New South Head Rd N/Side	16	6	9	11	11	10	12	13	13	13	13	12	12	10
H	New South Head Rd N/Side	11	0	0	0	2	4	6	5	8	7	5	2	2	2
I	New South Head Rd N/Side	8	3	3	3	5	5	8	8	6	5	5	4	4	3
J	New South Head Rd N/Side	8	0	0	0	2	2	2	2	4	4	2	2	2	2
K	New South Head Rd S/Side	2	0	0	0	0	0	0	0	1	1	1	0	0	0
L	Salisbury Rd E/Side	6	4	4	4	4	4	4	4	3	3	5	6	6	5
L 1	Salisbury Rd W/Side	6	5	5	5	5	4	4	4	3	4	4	3	3	3
M	New South Head Rd S/Side	5	3	3	2	2	2	3	3	3	0	4	4	4	4
N	New South Head Rd S/Side	5	2	2	2	2	2	2	1	1	1	2	2	1	0
O	Beresford Rd E/Side	8	4	5	6	6	7	7	6	6	8	8	8	7	7
O 1	Beresford Rd E/Side	9	7	7	7	6	6	7	9	5	7	7	8	8	6
O 2	Beresford Rd W/Side	11	5	5	5	5	5	5	5	9	7	6	6	6	6
O 3	Beresford Rd W/Side	8	3	3	4	4	4	5	6	8	4	5	6	5	5
P	Cranbrook Rd E/Side	3	3	3	3	3	3	3	3	3	3	3	3	3	3
P 1	Cranbrook Rd E/Side	13	0	2	4	4	4	4	5	7	7	11	13	10	10
P 2	Cranbrook Rd E/Side	15	5	5	6	9	7	5	2	7	4	8	11	11	8
P 3	Cranbrook Rd W/Side	11	4	4	4	4	6	5	8	3	2	4	6	4	4
P 4	Cranbrook Rd W/Side	15	12	11	9	9	10	11	10	12	12	10	9	9	4
Q	New South Head Rd S/Side	4	4	4	4	4	3	3	3	3	3	4	4	4	3
R	New South Head Rd S/Side	11	10	10	11	11	9	10	10	11	10	9	8	7	7
S	New South Head Rd S/Side	15	5	7	11	10	10	9	8	8	10	6	5	6	5
T	Rose Bay Ave E/Side	13	0	0	0	2	2	1	0	0	0	0	0	0	0
T 1	Rose Bay Ave E/Side	13	0	0	0	0	1	1	0	0	0	0	0	0	0
T 2	Rose Bay Ave W/Side	18	0	0	0	0	0	0	0	0	0	0	0	0	0
T 3	Rose Bay Ave W/Side	15	3	3	3	3	3	3	3	3	3	3	3	3	3
U	New South Head Rd S/Side	NS	0	0	0	0	0	0	0	0	0	0	0	0	0
V	New South Head Rd N/Side	NS	0	0	0	0	0	0	0	0	0	0	0	0	0
W	Wunulla Rd W/Side	NS	0	0	0	0	0	0	0	0	0	0	0	0	0
X	Wunulla Rd W/Side	NS	0	0	0	0	0	0	0	0	0	0	0	0	0
Y	Wunulla Rd W/Side	NS	0	0	0	0	0	0	0	0	0	0	0	0	0
Z	Wyuna Rd S/Side	13	1	1	1	1	2	1	1	1	1	3	2	1	1
Z 1	Wyuna Rd N/Side	13	0	0	0	0	0	0	0	0	0	0	0	0	0
Z 2	Wunulla Rd W/Side	26	9	9	9	11	16	21	22	25	26	20	20	18	17
Z 3	Longworth Ave S/Side	6	2	2	3	3	3	4	6	6	6	6	6	6	6
Z 4	Longworth Ave N/Side	12	6	6	6	6	8	9	9	9	10	11	9	9	9
Z 5	Wunulla Rd W/Side	8	4	5	6	6	8	6	5	5	6	6	8	7	7
Total		391	130	131	151	177	195	210	217	233	231	226	213	202	181
Number of Vacant Spaces			261	260	240	214	196	181	174	158	160	165	178	189	210
% of Capacity Used			33.2%	33.5%	38.6%	45.3%	49.9%	53.7%	55.5%	59.6%	59.1%	57.8%	54.5%	51.7%	46.3%



Saturday 16th December 2006

200m walking distance from Rose Bay Marina

TIME

Zone	Location	Cap	0600	0700	0800	0900	1000	1100	1200	1300	1400	1500	1600	1700	1800
F	New South Head Rd N/Side	18	1	2	3	6	9	11	12	18	18	15	11	10	10
G	New South Head Rd N/Side	16	6	9	11	11	10	12	13	13	13	13	12	12	10
H	New South Head Rd N/Side	11	0	0	0	2	4	6	5	8	7	5	2	2	2
I	New South Head Rd N/Side	8	3	3	3	5	5	8	8	6	5	5	4	4	3
N	New South Head Rd S/Side	5	2	2	2	2	2	2	1	1	1	2	2	1	0
O	Beresford Rd E/Side	8	4	5	6	6	7	7	6	6	8	8	8	7	7
O 3	Beresford Rd W/Side	8	3	3	4	4	4	5	6	8	4	5	6	5	5
P	Cranbrook Rd E/Side	3	3	3	3	3	3	3	3	3	3	3	3	3	3
P 1	Cranbrook Rd E/Side	13	0	2	4	4	4	4	5	7	7	11	13	10	10
P 4	Cranbrook Rd W/Side	15	12	11	9	9	10	11	10	12	12	10	9	9	4
Q	New South Head Rd S/Side	4	4	4	4	4	3	3	3	3	3	4	4	4	3
R	New South Head Rd S/Side	11	10	10	11	11	9	10	10	11	10	9	8	7	7
S	New South Head Rd S/Side	15	5	7	11	10	10	9	8	8	10	6	5	6	5
T	Rose Bay Ave E/Side	13	0	0	0	2	2	1	0	0	0	0	0	0	0
T 3	Rose Bay Ave W/Side	15	3	3	3	3	3	3	3	3	3	3	3	3	3
Total		163	56	64	74	82	85	95	93	107	104	99	90	83	72
Number of Vacant Spaces			107	99	89	81	78	68	70	56	59	64	73	80	91
% of Capacity Used			34.4%	39.3%	45.4%	50.3%	52.1%	58.3%	57.1%	65.6%	63.8%	60.7%	55.2%	50.9%	44.2%

200m walking distance from Point Piper Marina

Zone	Location	Cap	0600	0700	0800	0900	1000	1100	1200	1300	1400	1500	1600	1700	1800
B	Wunulla Rd E/Side	3	0	0	3	2	2	3	3	3	3	3	3	3	2
C	Wunulla Rd E/Side	NP	0	0	0	0	0	0	0	0	0	0	0	0	0
D	Wunulla Rd E/Side	13	1	1	1	4	9	10	13	13	13	9	9	10	10
E	Wunulla Rd E/Side	14	9	1	4	14	12	12	14	12	14	12	6	9	9
W	Wunulla Rd W/Side	NS	0	0	0	0	0	0	0	0	0	0	0	0	0
X	Wunulla Rd W/Side	NS	0	0	0	0	0	0	0	0	0	0	0	0	0
Y	Wunulla Rd W/Side	NS	0	0	0	0	0	0	0	0	0	0	0	0	0
Z	Wyuna Rd S/Side	13	1	1	1	1	2	1	1	1	1	3	2	1	1
Z 1	Wyuna Rd N/Side	13	0	0	0	0	0	0	0	0	0	0	0	0	0
Total		56	11	3	9	21	25	26	31	29	31	27	20	23	22
Number of Vacant Spaces			45	53	47	35	31	30	25	27	25	29	36	33	34
% of Capacity Used			19.6%	5.4%	16.1%	37.5%	44.6%	46.4%	55.4%	51.8%	55.4%	48.2%	35.7%	41.1%	39.3%

Combined 200m walking distance from Point Piper Marina and Rose Bay Marina

Total		219	67	67	83	103	110	121	124	136	135	126	110	106	94
Number of Vacant Spaces			152	152	136	116	109	98	95	83	84	93	109	113	125
% of Capacity Used			30.6%	30.6%	37.9%	47.0%	50.2%	55.3%	56.6%	62.1%	61.6%	57.5%	50.2%	48.4%	42.9%

NP = No Parking
 NS = No Stopping/Standing

**R.O.A.R. DATA***Reliable, Original & Authentic Results*

Ph.88196847, Fax 88196849, Mob.0418-239019

Client :John Coady Consulting
Job No/Name :1635 Rose Bay Marina Parking 2**Sunday 17th December 2006****TIME**

Zone	Location	Cap	0600	0700	0800	0900	1000	1100	1200	1300	1400	1500	1600	1700	1800
A	Wunulla Rd E/Side	8	4	6	7	7	8	8	6	7	8	8	8	8	7
B	Wunulla Rd E/Side	3	3	3	3	3	3	3	3	3	3	3	3	3	3
C	Wunulla Rd E/Side	NP	0	0	0	0	0	0	0	0	0	0	0	0	0
D	Wunulla Rd E/Side	13	1	1	2	6	8	9	12	12	13	13	12	10	11
E	Wunulla Rd E/Side	14	5	8	12	10	10	10	10	9	9	11	14	12	9
E 1	New South Head Rd N/Side	8	4	5	5	6	7	7	7	8	8	8	8	5	5
F	New South Head Rd N/Side	18	2	2	7	10	13	13	13	14	15	15	16	11	11
G	New South Head Rd N/Side	16	7	9	12	15	16	16	16	16	16	16	16	14	12
H	New South Head Rd N/Side	11	2	3	1	2	3	3	2	4	5	4	4	3	2
I	New South Head Rd N/Side	8	0	1	3	3	4	5	8	8	8	8	8	8	7
J	New South Head Rd N/Side	8	0	0	0	0	0	2	2	3	3	3	5	2	2
K	New South Head Rd S/Side	2	1	1	1	1	1	1	0	0	0	0	0	0	0
L	Salisbury Rd E/Side	6	4	4	6	6	3	3	5	4	4	4	4	5	6
L 1	Salisbury Rd W/Side	6	6	6	4	5	6	6	3	3	3	4	5	4	5
M	New South Head Rd S/Side	5	4	4	4	4	4	4	5	5	4	4	4	5	5
N	New South Head Rd S/Side	5	0	0	0	0	0	3	4	4	4	4	3	3	2
O	Beresford Rd E/Side	8	6	6	3	3	5	5	7	8	8	7	7	6	5
O 1	Beresford Rd E/Side	9	7	7	7	7	9	9	8	8	8	7	6	7	4
O 2	Beresford Rd W/Side	11	8	8	7	7	8	8	6	6	6	9	10	8	8
O 3	Beresford Rd W/Side	8	7	7	6	6	6	8	8	6	5	6	7	5	3
P	Cranbrook Rd E/Side	3	3	3	3	3	3	3	3	3	3	3	3	3	3
P 1	Cranbrook Rd E/Side	13	5	5	7	7	7	9	13	13	13	11	10	9	7
P 2	Cranbrook Rd E/Side	15	7	7	7	6	5	5	6	8	10	10	10	10	7
P 3	Cranbrook Rd W/Side	11	2	2	1	1	2	2	2	3	3	4	5	2	3
P 4	Cranbrook Rd W/Side	15	10	10	4	4	6	6	10	11	12	9	6	5	3
Q	New South Head Rd S/Side	4	3	3	3	3	4	4	4	3	3	4	4	2	2
R	New South Head Rd S/Side	11	11	11	11	11	11	10	9	10	10	8	7	7	7
S	New South Head Rd S/Side	15	4	4	3	5	6	6	8	7	7	8	8	5	6
T	Rose Bay Ave E/Side	13	0	0	0	0	0	0	1	3	6	7	7	4	3
T 1	Rose Bay Ave E/Side	13	0	0	0	0	2	1	0	0	0	0	0	0	0
T 2	Rose Bay Ave W/Side	18	0	0	0	0	2	3	2	2	0	0	0	0	0
T 3	Rose Bay Ave W/Side	15	3	3	3	1	3	5	6	5	5	5	6	4	2
U	New South Head Rd S/Side	NS	0	0	0	0	0	0	0	0	0	0	0	0	0
V	New South Head Rd N/Side	NS	0	0	0	0	0	0	0	0	0	0	0	0	0
W	Wunulla Rd W/Side	NS	0	0	0	0	0	0	0	0	0	0	0	0	0
X	Wunulla Rd W/Side	NS	0	0	0	0	0	0	0	0	0	0	0	0	0
Y	Wunulla Rd W/Side	NS	0	0	0	0	0	0	0	0	0	0	0	0	0
Z	Wyuna Rd S/Side	13	2	2	2	2	1	1	0	0	0	0	0	0	0
Z 1	Wyuna Rd N/Side	13	0	0	0	0	0	0	0	0	0	0	0	0	0
Z 2	Wunulla Rd W/Side	26	4	5	9	14	20	22	26	26	26	26	26	26	26
Z 3	Longworth Ave S/Side	6	4	4	5	5	6	6	5	5	5	6	6	6	6
Z 4	Longworth Ave N/Side	12	6	6	8	9	10	10	10	10	11	12	12	12	12
Z 5	Wunulla Rd W/Side	8	8	8	6	6	5	5	6	6	6	6	6	6	6
Total		391	143	154	162	178	207	221	236	243	250	253	256	220	200
Number of Vacant Spaces			248	237	229	213	184	170	155	148	141	138	135	171	191
% of Capacity Used			36.6%	39.4%	41.4%	45.5%	52.9%	56.5%	60.4%	62.1%	63.9%	64.7%	65.5%	56.3%	51.2%



Sunday 17th December 2006

200m walking distance from Rose Bay Marina

TIME

Zone	Location	Cap	0600	0700	0800	0900	1000	1100	1200	1300	1400	1500	1600	1700	1800
F	New South Head Rd N/Side	18	2	2	7	10	13	13	13	14	15	15	16	11	11
G	New South Head Rd N/Side	16	7	9	12	15	16	16	16	16	16	16	16	14	12
H	New South Head Rd N/Side	11	2	3	1	2	3	3	2	4	5	4	4	3	2
I	New South Head Rd N/Side	8	0	1	3	3	4	5	8	8	8	8	8	8	7
N	New South Head Rd S/Side	5	0	0	0	0	0	3	4	4	4	4	3	3	2
O	Beresford Rd E/Side	8	6	6	3	3	5	5	7	8	8	7	7	6	5
O 3	Beresford Rd W/Side	8	7	7	6	6	6	8	8	6	5	6	7	5	3
P	Cranbrook Rd E/Side	3	3	3	3	3	3	3	3	3	3	3	3	3	3
P 1	Cranbrook Rd E/Side	13	5	5	7	7	7	9	13	13	13	11	10	9	7
P 4	Cranbrook Rd W/Side	15	10	10	4	4	6	6	10	11	12	9	6	5	3
Q	New South Head Rd S/Side	4	3	3	3	3	4	4	4	3	3	4	4	2	2
R	New South Head Rd S/Side	11	11	11	11	11	11	10	9	10	10	8	7	7	7
S	New South Head Rd S/Side	15	4	4	3	5	6	6	8	7	7	8	8	5	6
T	Rose Bay Ave E/Side	13	0	0	0	0	0	0	1	3	6	7	7	4	3
T 3	Rose Bay Ave W/Side	15	3	3	3	1	3	5	6	5	5	5	6	4	2
Total		163	63	67	66	73	87	96	112	115	120	115	112	89	75
Number of Vacant Spaces			100	96	97	90	76	67	51	48	43	48	51	74	88
% of Capacity Used			38.7%	41.1%	40.5%	44.8%	53.4%	58.9%	68.7%	70.6%	73.6%	70.6%	68.7%	54.6%	46.0%

200m walking distance from Point Piper Marina

Zone	Location	Cap	0600	0700	0800	0900	1000	1100	1200	1300	1400	1500	1600	1700	1800
B	Wunulla Rd E/Side	3	3	3	3	3	3	3	3	3	3	3	3	3	3
C	Wunulla Rd E/Side	NP	0	0	0	0	0	0	0	0	0	0	0	0	0
D	Wunulla Rd E/Side	13	1	1	2	6	8	9	12	12	13	13	12	10	11
E	Wunulla Rd E/Side	14	5	8	12	10	10	10	10	9	9	11	14	12	9
W	Wunulla Rd W/Side	NS	0	0	0	0	0	0	0	0	0	0	0	0	0
X	Wunulla Rd W/Side	NS	0	0	0	0	0	0	0	0	0	0	0	0	0
Y	Wunulla Rd W/Side	NS	0	0	0	0	0	0	0	0	0	0	0	0	0
Z	Wyuna Rd S/Side	13	2	2	2	2	1	1	0	0	0	0	0	0	0
Z 1	Wyuna Rd N/Side	13	0	0	0	0	0	0	0	0	0	0	0	0	0
Total		56	11	14	19	21	22	23	25	24	25	27	29	25	23
Number of Vacant Spaces			45	42	37	35	34	33	31	32	31	29	27	31	33
% of Capacity Used			19.6%	25.0%	33.9%	37.5%	39.3%	41.1%	44.6%	42.9%	44.6%	48.2%	51.8%	44.6%	41.1%

Combined 200m walking distance from Point Piper Marina and Rose Bay Marina

Total	74	81	85	94	109	119	137	139	145	142	141	114	98
Number of Vacant Spaces	145	138	134	125	110	100	82	80	74	77	78	105	121
% of Capacity Used	33.8%	37.0%	38.8%	42.9%	49.8%	54.3%	62.6%	63.5%	66.2%	64.8%	64.4%	52.1%	44.7%

**R.O.A.R. DATA***Reliable, Original & Authentic Results*

Ph.88196847, Fax 88196849, Mob.0418-239019

Client :John Coady Consulting
Job No/Name :1635 Rose Bay Marina Parking 2**Monday 18th December 2006****TIME**

Zone	Location	Cap	0600	0700	0800	0900	1000	1100	1200	1300	1400	1500	1600	1700	1800
A	Wunulla Rd E/Side	8	7	7	8	8	8	7	7	8	5	8	7	7	6
B	Wunulla Rd E/Side	3	3	2	3	3	3	3	3	3	3	3	3	1	0
C	Wunulla Rd E/Side	NP	0	0	0	0	0	0	0	0	0	0	0	0	0
D	Wunulla Rd E/Side	13	5	6	6	9	8	9	8	8	8	6	5	5	3
E	Wunulla Rd E/Side	14	14	14	14	14	14	14	14	14	14	14	14	8	10
E 1	New South Head Rd N/Side	8	1	1	2	2	2	2	3	2	6	4	3	3	4
F	New South Head Rd N/Side	18	4	4	5	11	11	10	11	11	11	10	11	10	11
G	New South Head Rd N/Side	16	5	5	14	14	11	16	15	14	12	16	10	8	9
H	New South Head Rd N/Side	11	6	6	3	4	4	5	8	4	11	6	6	5	9
I	New South Head Rd N/Side	8	3	3	0	4	5	4	6	8	1	8	3	2	1
J	New South Head Rd N/Side	8	0	0	0	0	0	0	0	1	1	0	1	0	1
K	New South Head Rd S/Side	2	2	2	2	1	1	1	1	2	1	0	0	0	0
L	Salisbury Rd E/Side	6	2	1	6	3	3	2	4	6	2	2	3	4	5
L 1	Salisbury Rd W/Side	6	3	3	3	5	6	6	5	2	6	3	4	3	2
M	New South Head Rd S/Side	5	4	4	4	2	3	3	3	3	4	4	4	3	2
N	New South Head Rd S/Side	5	4	3	3	4	3	3	3	3	3	3	3	3	3
O	Beresford Rd E/Side	8	4	4	4	6	7	6	6	8	6	8	7	6	6
O 1	Beresford Rd E/Side	9	6	7	7	6	6	6	5	5	9	5	5	7	6
O 2	Beresford Rd W/Side	11	6	5	3	2	6	6	5	3	5	4	4	5	4
O 3	Beresford Rd W/Side	8	5	3	4	3	4	4	4	6	5	6	6	8	6
P	Cranbrook Rd E/Side	3	3	3	3	3	3	2	3	3	3	3	3	3	1
P 1	Cranbrook Rd E/Side	13	3	3	3	8	9	5	4	7	8	8	7	4	4
P 2	Cranbrook Rd E/Side	15	6	6	6	4	5	4	12	3	2	8	5	5	4
P 3	Cranbrook Rd W/Side	11	2	4	4	4	4	4	5	6	4	7	6	4	4
P 4	Cranbrook Rd W/Side	15	8	6	10	9	9	6	6	15	11	9	8	6	9
Q	New South Head Rd S/Side	4	3	4	3	1	3	0	0	1	3	2	3	3	2
R	New South Head Rd S/Side	11	10	11	11	11	11	6	2	4	7	4	3	3	4
S	New South Head Rd S/Side	15	6	6	15	4	4	6	7	7	9	9	7	6	6
T	Rose Bay Ave E/Side	13	2	3	3	3	2	3	3	3	5	4	4	3	3
T 1	Rose Bay Ave E/Side	13	0	5	3	4	6	6	4	6	6	3	2	2	2
T 2	Rose Bay Ave W/Side	18	1	3	2	5	7	8	7	4	4	3	2	2	2
T 3	Rose Bay Ave W/Side	15	3	6	3	0	5	6	4	5	3	4	4	3	2
U	New South Head Rd S/Side	NS	0	0	0	0	0	0	0	0	0	0	0	0	0
V	New South Head Rd N/Side	NS	0	0	0	0	0	0	0	0	0	0	0	0	0
W	Wunulla Rd W/Side	NS	0	0	0	0	0	0	0	0	0	0	0	0	0
X	Wunulla Rd W/Side	NS	0	0	0	0	0	0	0	0	0	0	0	0	0
Y	Wunulla Rd W/Side	NS	0	0	0	0	0	0	0	0	0	0	0	0	0
Z	Wyuna Rd S/Side	13	7	6	5	6	9	6	8	8	8	7	6	7	9
Z 1	Wyuna Rd N/Side	13	8	7	8	7	6	7	9	9	9	10	9	9	7
Z 2	Wunulla Rd W/Side	26	4	7	15	18	22	25	25	24	23	23	21	16	11
Z 3	Longworth Ave S/Side	6	5	5	6	4	3	3	2	4	4	3	3	3	4
Z 4	Longworth Ave N/Side	12	7	7	8	11	10	10	10	10	9	9	7	10	8
Z 5	Wunulla Rd W/Side	8	7	7	7	8	8	6	7	8	5	6	6	4	4
Total		391	169	179	206	211	231	220	229	238	236	232	205	181	174
Number of Vacant Spaces			222	212	185	180	160	171	162	153	155	159	186	210	217
% of Capacity Used			43.2%	45.8%	52.7%	54.0%	59.1%	56.3%	58.6%	60.9%	60.4%	59.3%	52.4%	46.3%	44.5%



Monday 18th December 2006

200m walking distance from Rose Bay Marina

TIME

Zone	Location	Cap	0600	0700	0800	0900	1000	1100	1200	1300	1400	1500	1600	1700	1800
F	New South Head Rd N/Side	18	4	4	5	11	11	10	11	11	11	10	11	10	11
G	New South Head Rd N/Side	16	5	5	14	14	11	16	15	14	12	16	10	8	9
H	New South Head Rd N/Side	11	6	6	3	4	4	5	8	4	11	6	6	5	9
I	New South Head Rd N/Side	8	3	3	0	4	5	4	6	8	1	8	3	2	1
N	New South Head Rd S/Side	5	4	3	3	4	3	3	3	3	3	3	3	3	3
O	Beresford Rd E/Side	8	4	4	4	6	7	6	6	8	6	8	7	6	6
O 3	Beresford Rd W/Side	8	5	3	4	3	4	4	4	6	5	6	6	8	6
P	Cranbrook Rd E/Side	3	3	3	3	3	3	2	3	3	3	3	3	3	1
P 1	Cranbrook Rd E/Side	13	3	3	3	8	9	5	4	7	8	8	7	4	4
P 4	Cranbrook Rd W/Side	15	8	6	10	9	9	6	6	15	11	9	8	6	9
Q	New South Head Rd S/Side	4	3	4	3	1	3	0	0	1	3	2	3	3	2
R	New South Head Rd S/Side	11	10	11	11	11	11	6	2	4	7	4	3	3	4
S	New South Head Rd S/Side	15	6	6	15	4	4	6	7	7	9	9	7	6	6
T	Rose Bay Ave E/Side	13	2	3	3	3	2	3	3	3	5	4	4	3	3
T 3	Rose Bay Ave W/Side	15	3	6	3	0	5	6	4	5	3	4	4	3	2
Total		163	69	70	84	85	91	82	82	99	98	100	85	73	76
Number of Vacant Spaces			94	93	79	78	72	81	81	64	65	63	78	90	87
% of Capacity Used			42.3%	42.9%	51.5%	52.1%	55.8%	50.3%	50.3%	60.7%	60.1%	61.3%	52.1%	44.8%	46.6%

200m walking distance from Point Piper Marina

Zone	Location	Cap	0600	0700	0800	0900	1000	1100	1200	1300	1400	1500	1600	1700	1800
B	Wunulla Rd E/Side	3	3	2	3	3	3	3	3	3	3	3	3	1	0
C	Wunulla Rd E/Side	NP	0	0	0	0	0	0	0	0	0	0	0	0	0
D	Wunulla Rd E/Side	13	5	6	6	9	8	9	8	8	8	6	5	5	3
E	Wunulla Rd E/Side	14	14	14	14	14	14	14	14	14	14	14	14	8	10
W	Wunulla Rd W/Side	NS	0	0	0	0	0	0	0	0	0	0	0	0	0
X	Wunulla Rd W/Side	NS	0	0	0	0	0	0	0	0	0	0	0	0	0
Y	Wunulla Rd W/Side	NS	0	0	0	0	0	0	0	0	0	0	0	0	0
Z	Wyuna Rd S/Side	13	7	6	5	6	9	6	8	8	8	7	6	7	9
Z 1	Wyuna Rd N/Side	13	8	7	8	7	6	7	9	9	9	10	9	9	7
Total		56	37	35	36	39	40	39	42	42	42	40	37	30	29
Number of Vacant Spaces			19	21	20	17	16	17	14	14	14	16	19	26	27
% of Capacity Used			66.1%	62.5%	64.3%	69.6%	71.4%	69.6%	75.0%	75.0%	75.0%	71.4%	66.1%	53.6%	51.8%

Combined 200m walking distance from Point Piper Marina and Rose Bay Marina

Total	219	106	105	120	124	131	121	124	141	140	140	122	103	105
Number of Vacant Spaces		113	114	99	95	88	98	95	78	79	79	97	116	114
% of Capacity Used		48.4%	47.9%	54.8%	56.6%	59.8%	55.3%	56.6%	64.4%	63.9%	63.9%	55.7%	47.0%	47.9%

NP = No Parking
 NS = No Stopping/Standing

