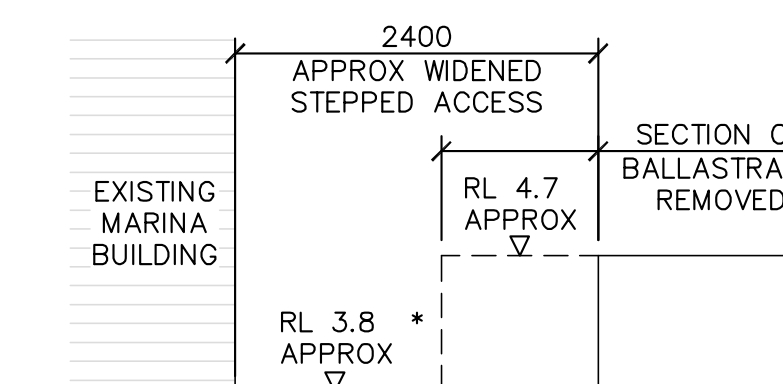
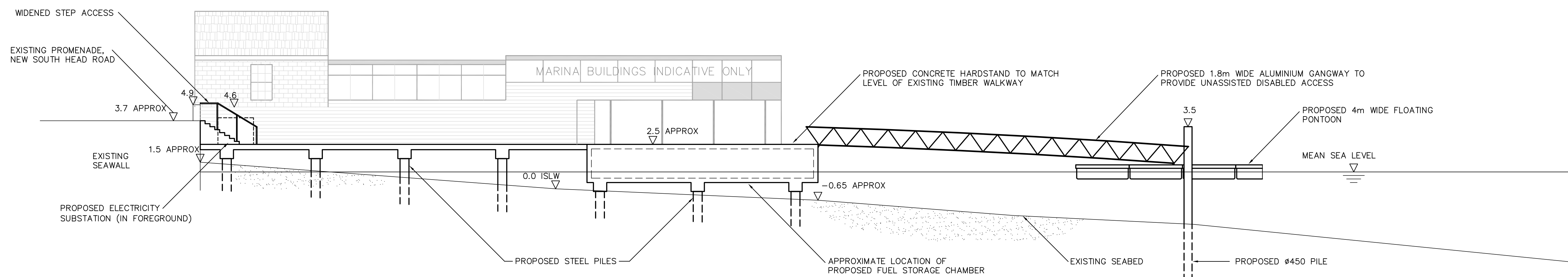
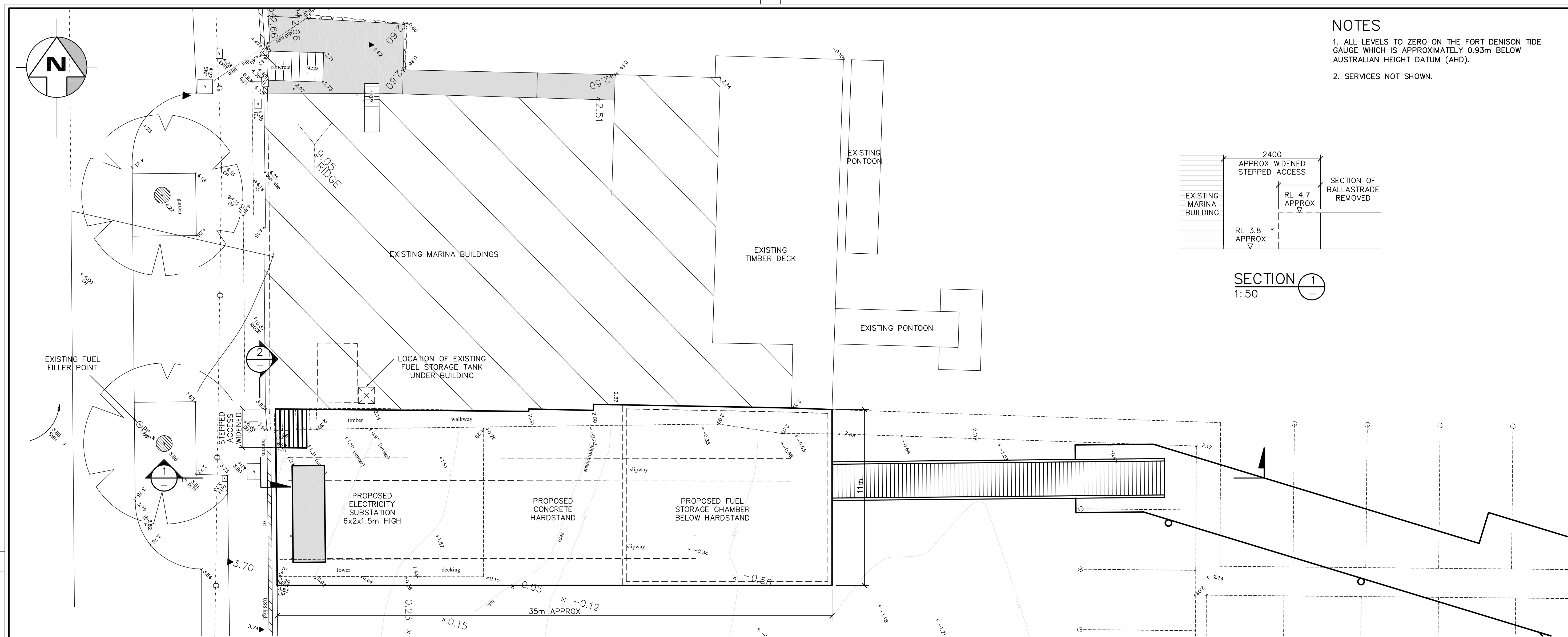


**NOTES**

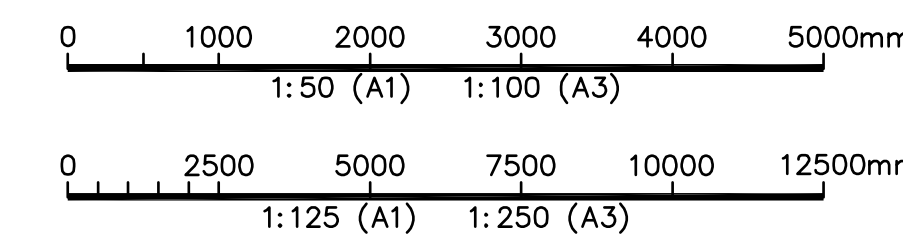
1. ALL LEVELS TO ZERO ON THE FORT DENISON TIDE GAUGE WHICH IS APPROXIMATELY 0.93m BELOW AUSTRALIAN HEIGHT DATUM (AHD).
2. SERVICES NOT SHOWN.



**SECTION 1**  
1:50



**ROSE BAY MARINA ELEVATION SECTION 1**



**DRG STATUS : PRELIMINARY, NOT FOR CONSTRUCTION**

<p>INITIALS SHOWN IN THE ADJACENT ISSUE RECORDS INDICATE THE STAGES UNDERTAKEN IN THE DRAWING APPROVAL PROCESS. DRAWINGS ARE ONLY TO BE USED WHEN APPROVED BY PATTERSON BRITTON &amp; PARTNERS AND THEN ONLY AS NOTED FOR DRG STATUS. THE ORIGINAL SIGNATURES CAN BE FOUND ON THE REVERSE SIDE OF THE ORIGINAL OF THE DRG REGISTER/TRANSMITTAL FORM No.5.2.2. HELD BY PATTERSON BRITTON &amp; PARTNERS</p>						<p>level 4 104 Mount Street North Sydney 2060</p> <p><b>Patterson Britton &amp; Partners Pty Ltd</b> consulting engineers</p>		<p>Client <b>ADDENBROOKE PTY LTD</b></p> <p>Project <b>ROSE BAY AND POINT PIPER MARINA REDEVELOPMENT</b></p>		<p>Title <b>ROSE BAY MARINA PLAN AND ELEVATION</b></p>		<p>Drawing No. <b>5635-110</b></p> <p>Issue <b>A</b></p> <p>Cad File No. Xref.(s)</p>	
A	ISSUED WITH EIS SUBMISSION	HDR	VIP	GWB	26.10.06								
<b>Issue</b>	<b>Details of Issue</b>	<b>Des'd</b>	<b>Drn</b>	<b>Chk'd</b>	<b>Approved</b>	<b>Date</b>							